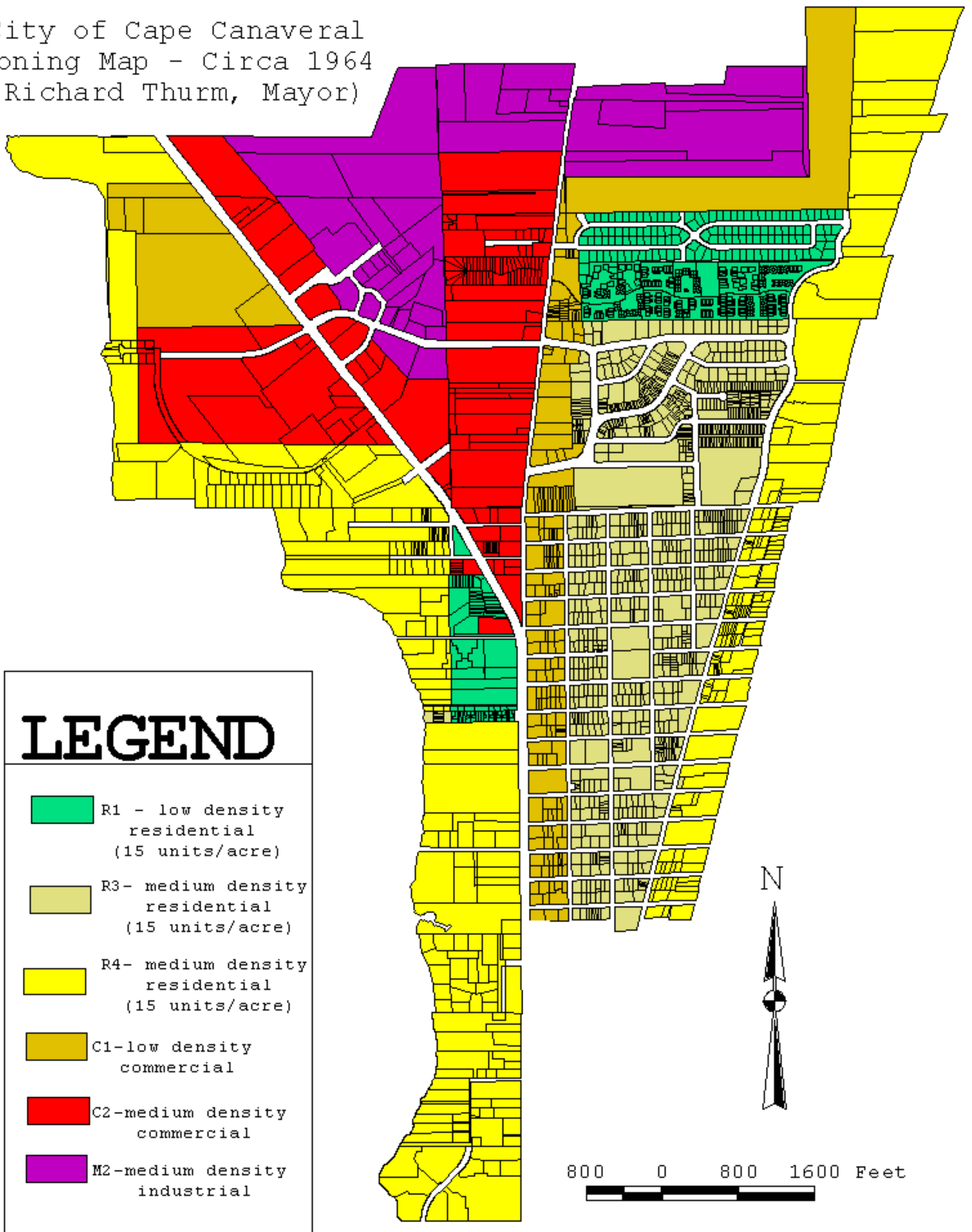
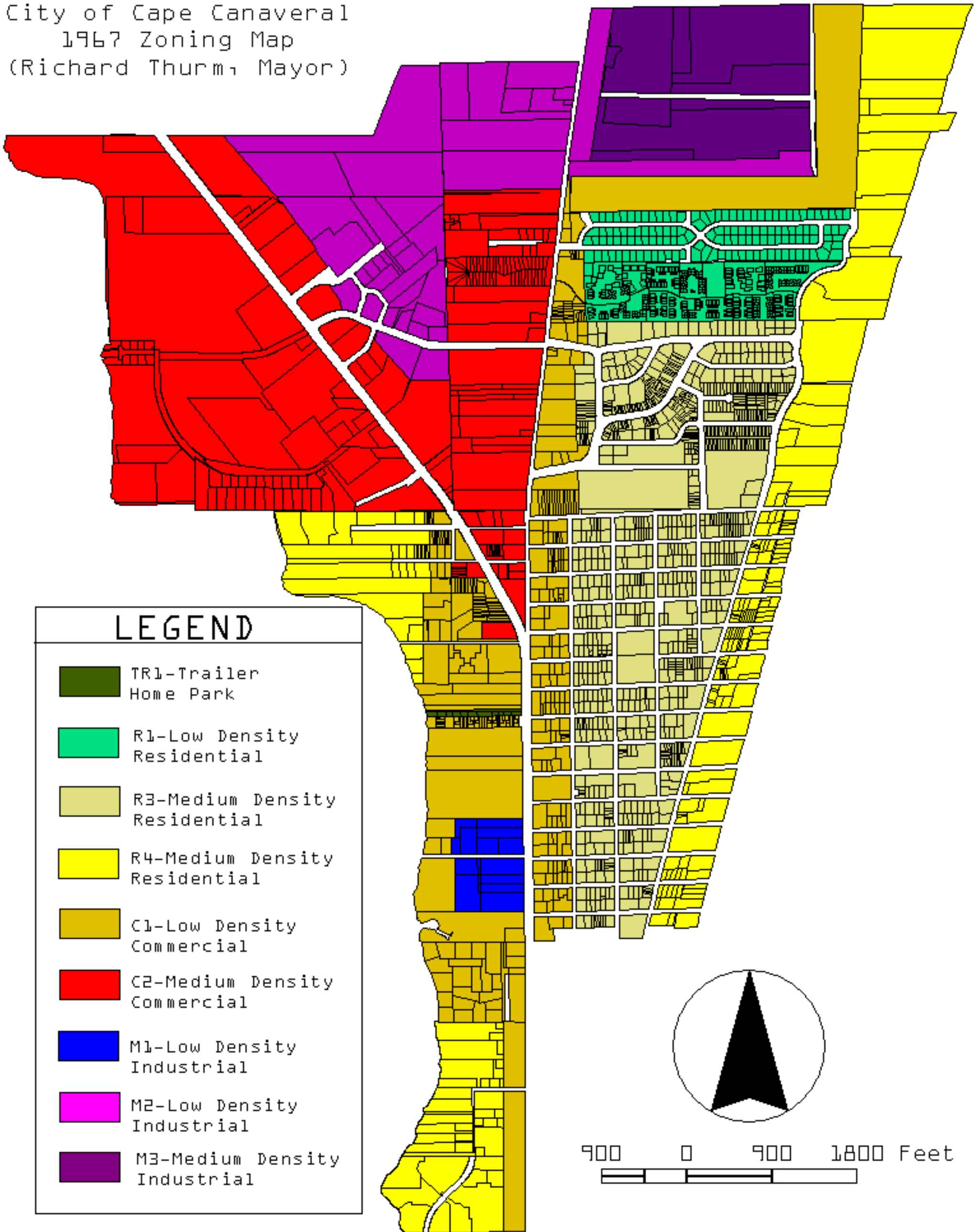


City of Cape Canaveral  
Zoning Map - Circa 1964  
(Richard Thurm, Mayor)




City of Cape Canaveral  
1967 Zoning Map  
(Richard Thurman, Mayor)



LEGEND

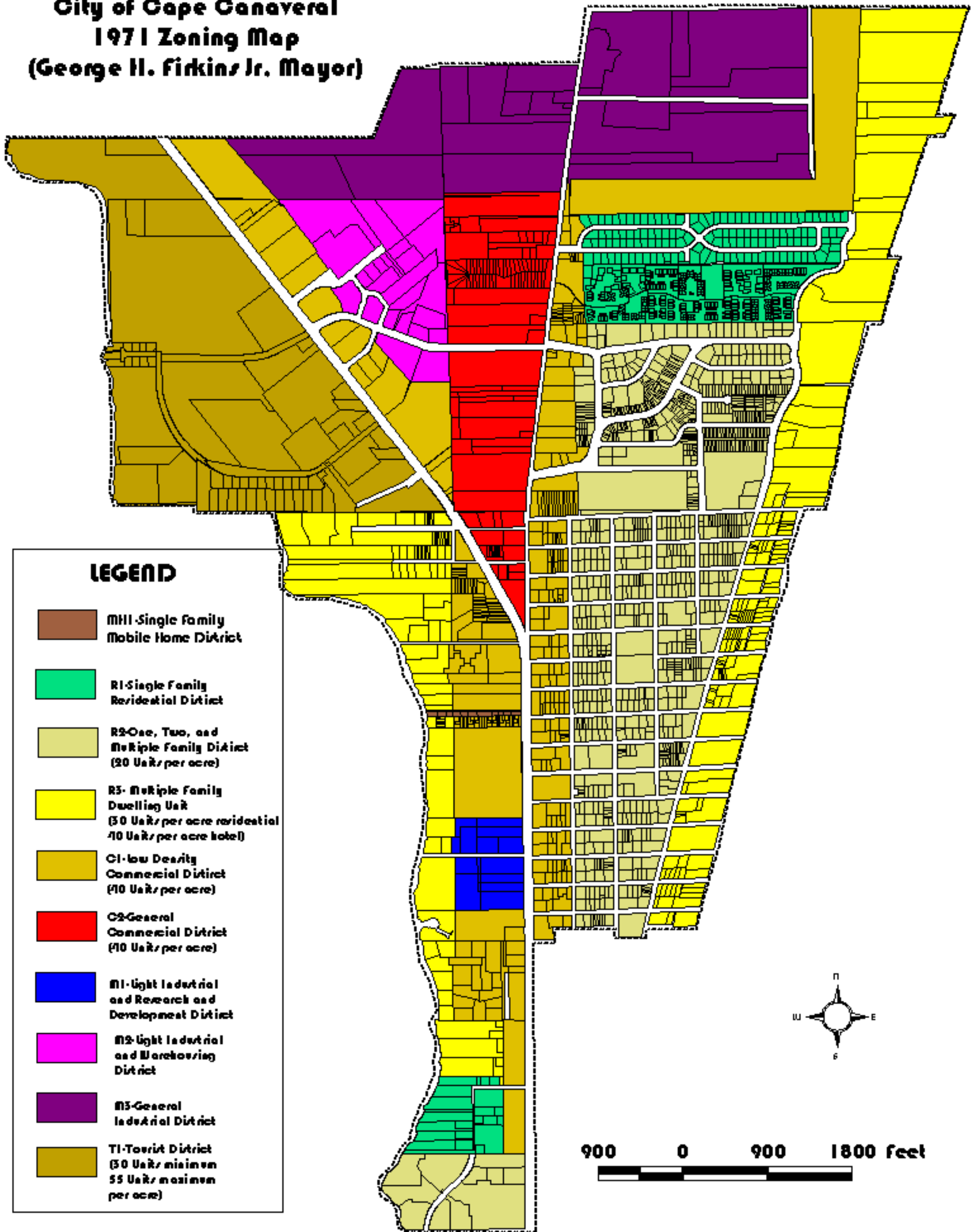
- TR1-Trailer Home Park
- R1-Low Density Residential
- R3-Medium Density Residential
- R4-Medium Density Residential
- C1-Low Density Commercial
- C2-Medium Density Commercial
- M1-Low Density Industrial
- M2-Low Density Industrial
- M3-Medium Density Industrial



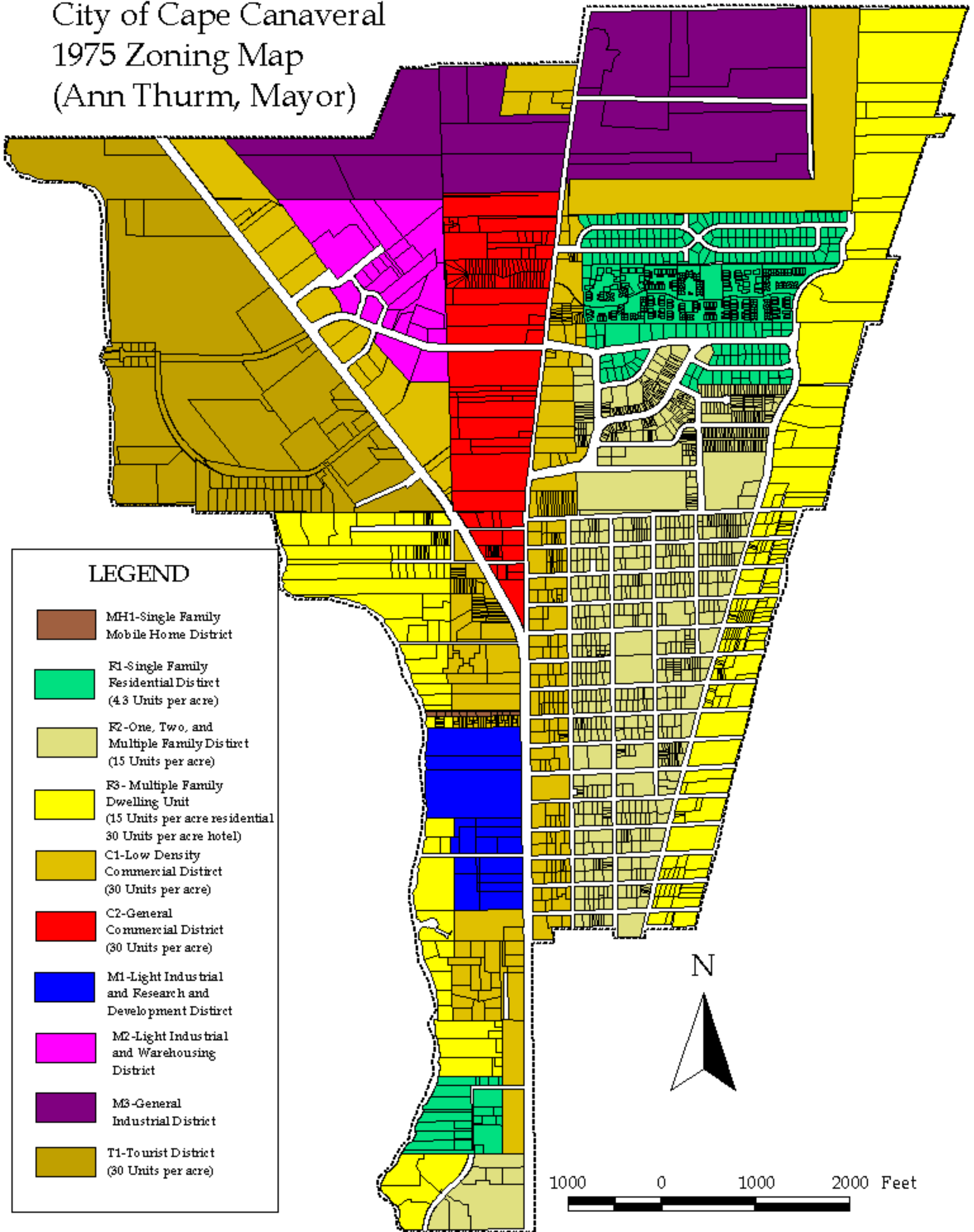
900 0 900 1800 Feet



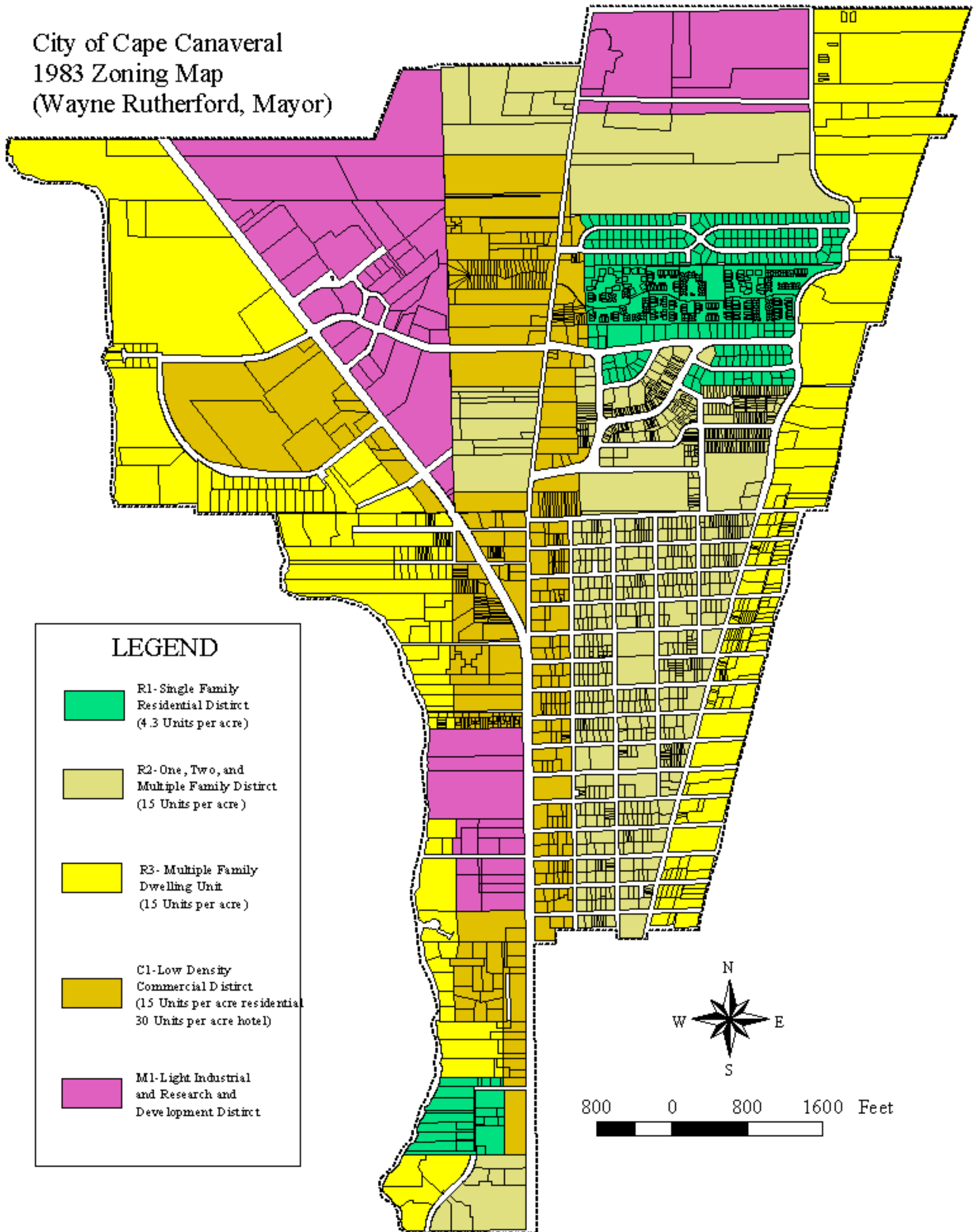
**City of Cape Canaveral  
1971 Zoning Map  
(George H. Firkins Jr. Mayor)**



# City of Cape Canaveral 1975 Zoning Map (Ann Thurm, Mayor)

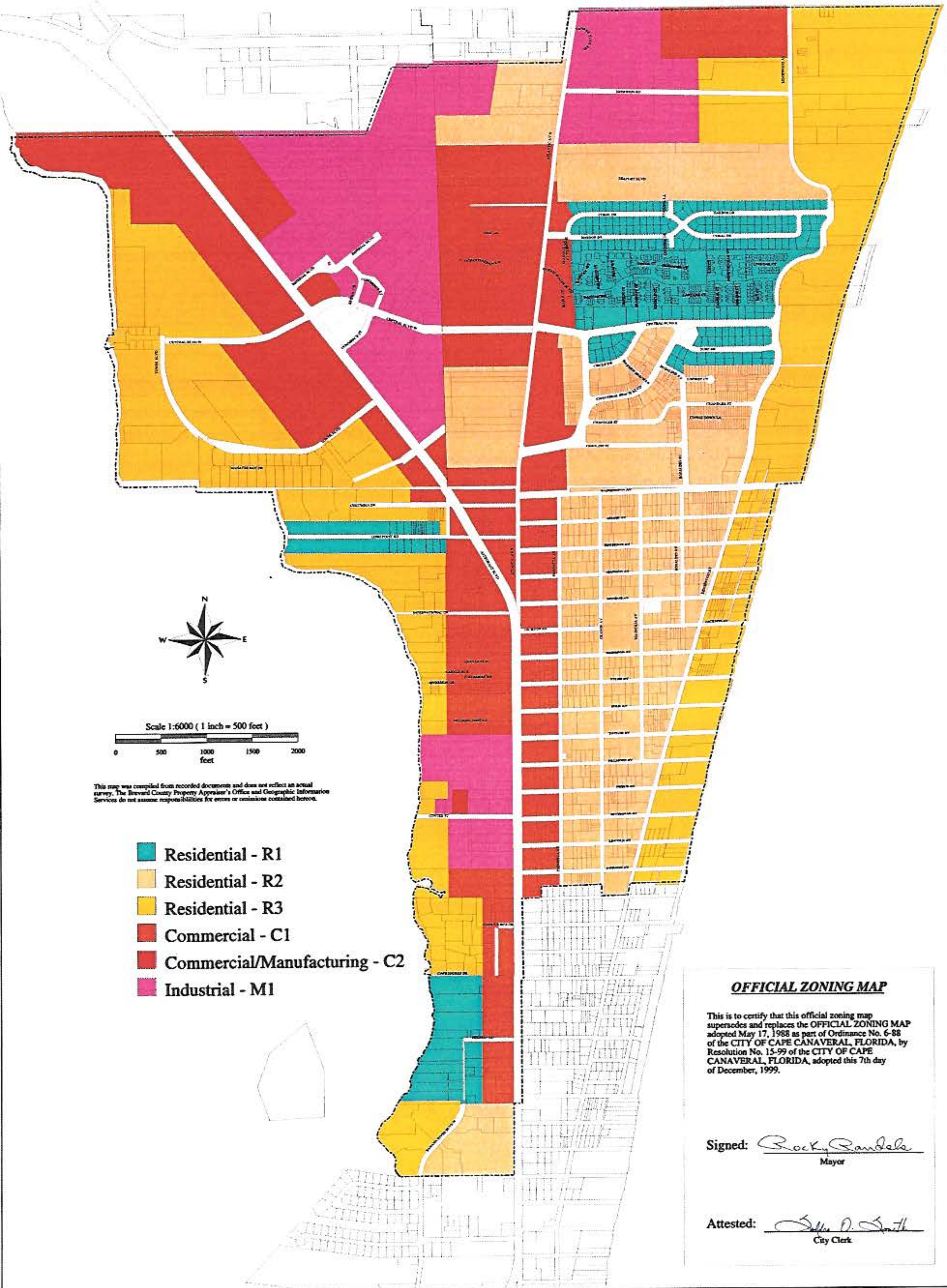


City of Cape Canaveral  
1983 Zoning Map  
(Wayne Rutherford, Mayor)





# City of Cape Canaveral Zoning Map of City



Scale 1:6000 ( 1 inch = 500 feet )  
0 500 1000 1500 2000  
feet

This map was compiled from recorded documents and does not reflect an actual survey. The Brevard County Property Appraiser's Office and Geographic Information Services do not assume responsibility for errors or omissions contained herein.

- Residential - R1
- Residential - R2
- Residential - R3
- Commercial - C1
- Commercial/Manufacturing - C2
- Industrial - M1

### OFFICIAL ZONING MAP

This is to certify that this official zoning map supersedes and replaces the OFFICIAL ZONING MAP adopted May 17, 1988 as part of Ordinance No. 6-88 of the CITY OF CAPE CANAVERAL, FLORIDA, by Resolution No. 15-99 of the CITY OF CAPE CANAVERAL, FLORIDA, adopted this 7th day of December, 1999.

Signed: Rocky Randels  
Mayor

Attested: Sally D. Smith  
City Clerk